
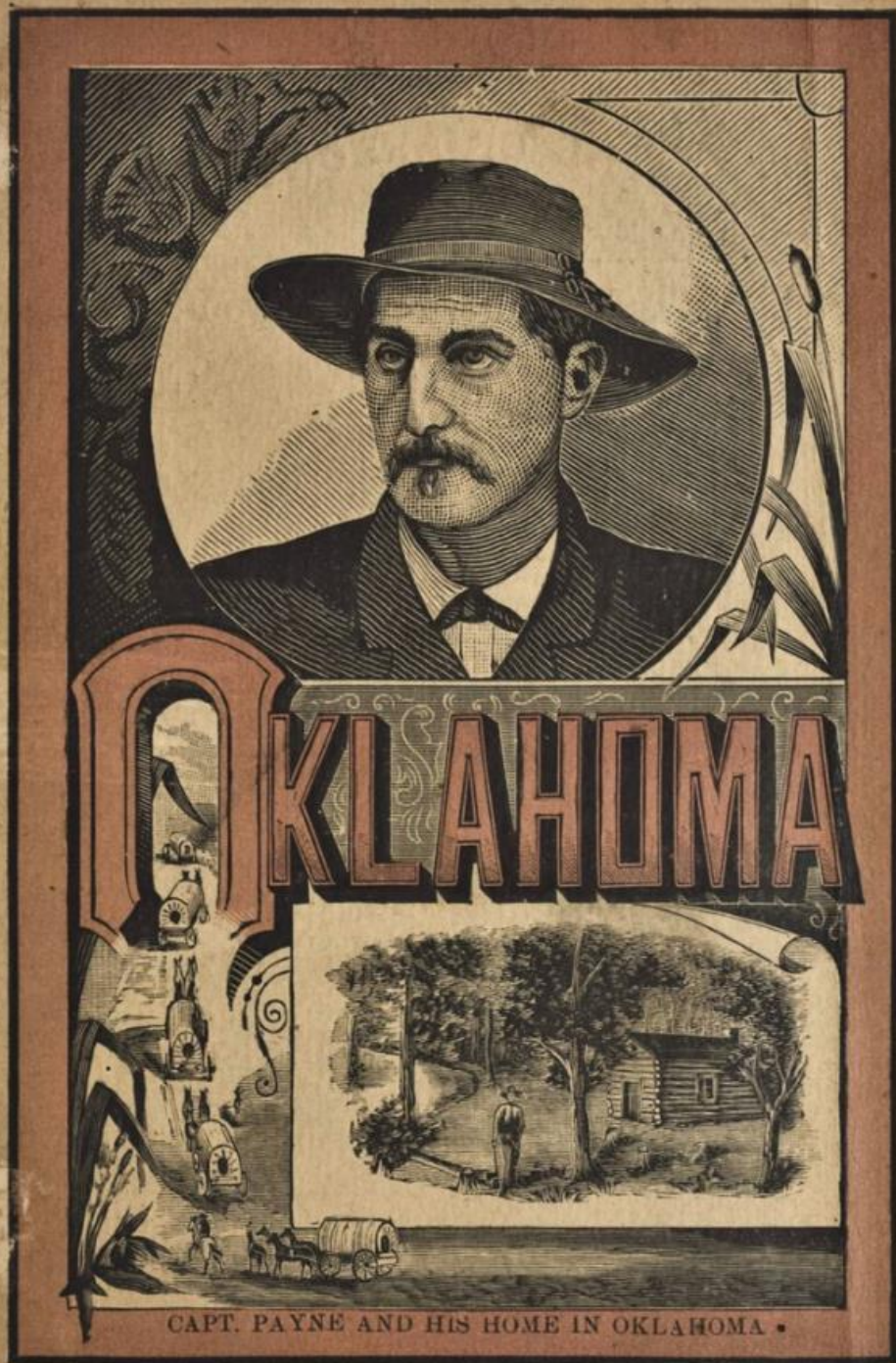


**Image/Text:**  
**Visualizing Indian Territory in the 1880s**



ROYAL RANCH IN OKLAHOMA.





Entered according to Act of Congress, in the year 1885, by COLE & JACKSON, in the Office of the Librarian of Congress, at Washington, D. C.

# OKLAHOMA!

POLITICALLY AND TOPOGRAPHICALLY  
DESCRIBED.

---

HISTORY AND GUIDE  
TO THE  
INDIAN TERRITORY.

Biographical Sketches of  
CAPT. DAVID L. PAYNE,  
W. L. COUCH, WM. H. OSBORN, AND OTHERS.

*A Complete Guide to the Indian Territory, Illustrated with Map,  
Hunting and Fishing Grounds,*

—BY—  
A. P. JACKSON and E. C. COLE.

PUBLISHING HOUSE OF RAMSEY, MILLETT & HUDSON,  
KANSAS CITY, MO.



1885

W. 2







*Courteously loaned*

*Joseph G. McCoy*

THE  
HISTORIC SKETCHES  
OF THE  
CATTLE TRADE  
OF THE  
WEST AND SOUTHWEST.

By JOSEPH G. MCCOY,  
THE PIONEER WESTERN CATTLE SHIPPER.


---

ILLUSTRATED BY PROF. HENRY WORRALL, TOPEKA, KAN.  
ENGRAVED BY BAKER & CO., CHICAGO, ILL.  
ELECTROTYPED BY J. T. RETON & CO., KANSAS CITY, MO.


---

PUBLISHED BY  
RAMSEY, MILLETT & HUDSON, KANSAS CITY, MO.,  
PRINTERS, BINDERS, ENGRAVERS, LITHOGRAPHERS & STATIONERS.  
1874.





*Oklahoma! Politically and Topographically Described* (1885)



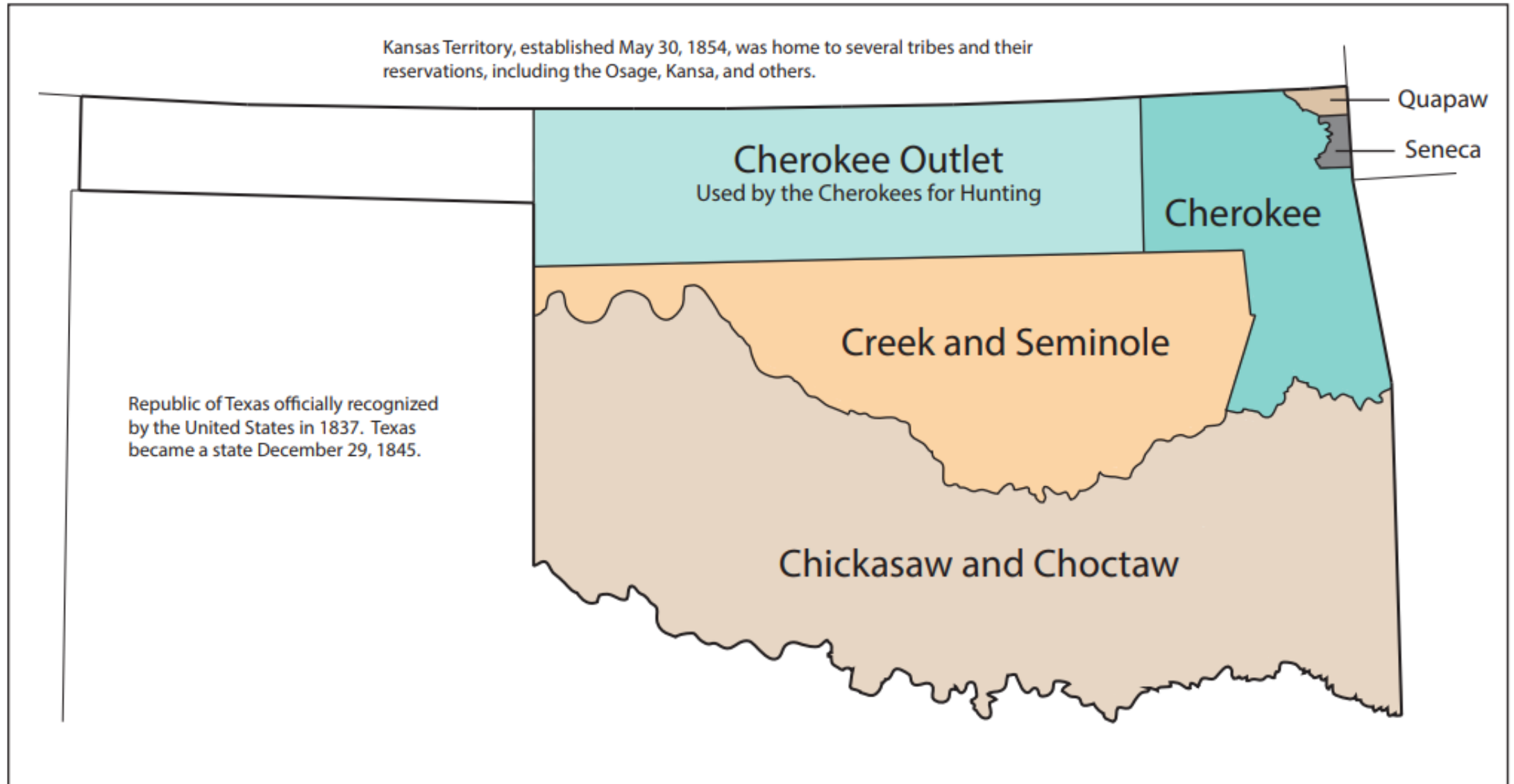
*Historic Sketches of the Cattle Trade from the South and Southwest* (1874)






# Indian Territory During the Initial Removal of the Five Tribes

as per the Indian Removal Act of 1830







***Cavanal Mountain***

Illustration from Thomas Nuttall, *A Journal of Travels into the Arkansas Territory During the Year 1819*. Philadelphia, 1821.


*Untitled*  
*(Scissor Tailed*  
*Flycatcher)*

August 24, 1820

Ink on paper

American Philosophical  
Society

Pennsylvania, PA





George Catlin

*The 1<sup>st</sup> Regiments of the United States  
Dragoons With Several Indians*


1834

Oil on canvas  
Gilcrease Museum.

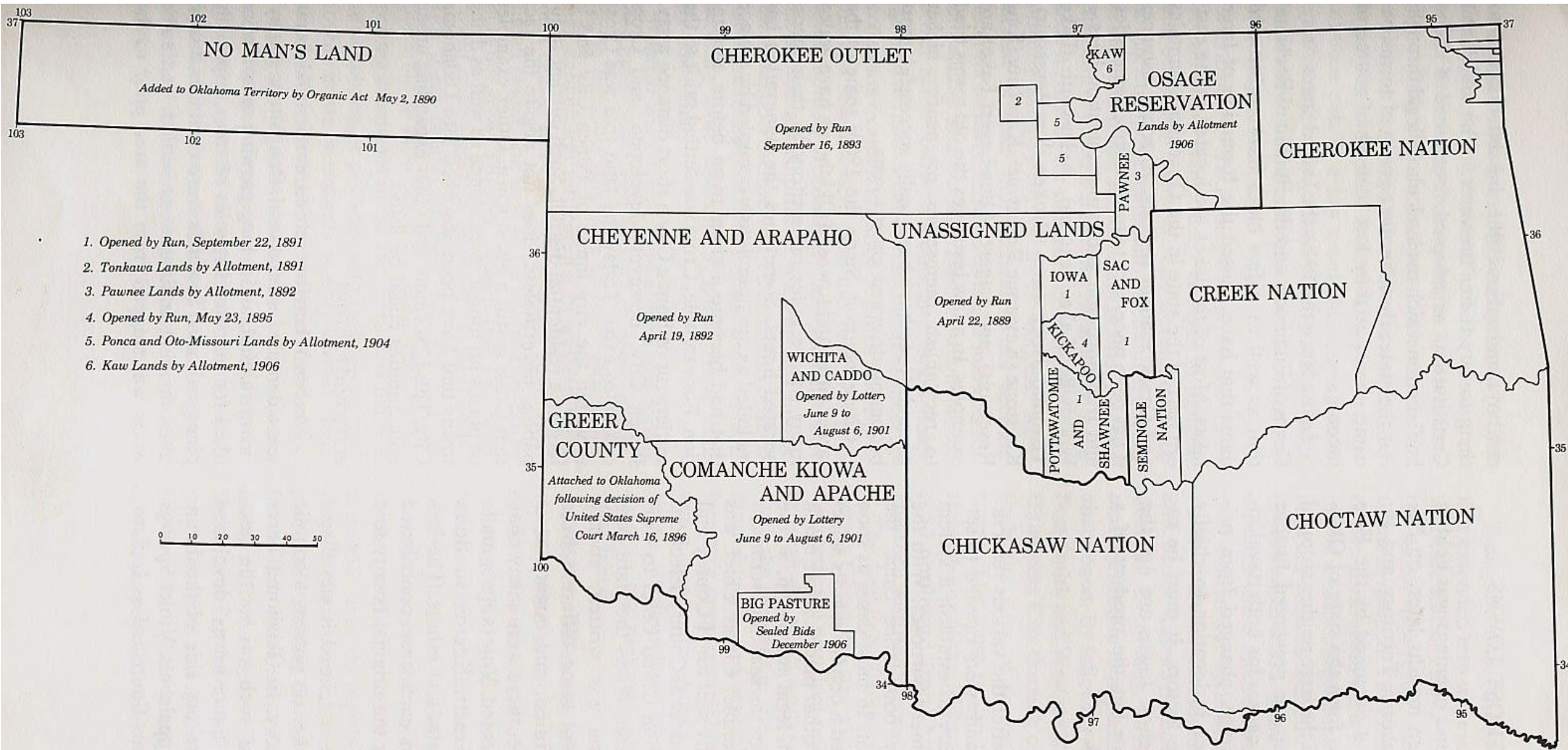





John Mix Stanley  
*International Indian Council Held at  
Tablequah, Indian Territory, 1843.*  
Oil on canvas  
Smithsonian American Art  
Museum











SCOTTISH RANCH IN OKLAHOMA.



# ZIG-ZAG JOURNEY IN INDIAN TERRITORY


A LEAD-PENCIL SKETCH BY AN AMATEUR.

"SO you are a picker chap, are you?" said a  
"No, long-jawed specimen of a Missouri  
farmer, the proprietor of one of those desolately  
rustic cabins which are found so often in the  
Southwestern States.  
The speaker had so quietly approached that I had  
not noticed him until I completed my sketch of a  
flowing view of the Indian Territory life, and  
had closed my book preparatory to shutting up my  
big tin trunk which during my long trip in Indian  
land had been a witness of protection, both from  
the burning sun and pouring rains.  
"Say, now, stranger, you would not mind just  
turning over the leaves in that portfolio, would  
you? I'd just like to see what you've seen over in  
the Territory. I have heard it said that the Indians  
are picking up right here."  
Willing to gratify the curiosity of the Missourian  
on whose lands I had been "squinting" for an  
hour, I turned over the leaves of my sketch-book,  
containing a hundred or more specimens of free-  
hand drawing.  
"Well, 'm! be degenerate!" he said. "Say,  
stranger, are you going straight home now?"  
"I expect so."  
(Continued on Page 418.)



1. CHICK COUNCIL HOUSE. 2. BIRD'S-EYE VIEW OF TULSA, CHICK NATION. 3 AND 4. INDIAN PROGRESS—THE OLD AND NEW COUNCIL HOUSES OF THE CHOCTAW.  
5. CHEROKEE ORSHAN AYU. 6. CHICKEN FARM ON RED RIVER. 7. INDIAN UNIVERSITY AT MISSOURI. 8. A PAWNEE INDIAN'S HOUSE.  
A JOURNEY THROUGH THE INDIAN TERRITORY.  
FROM SKETCHES BY GEORGE E. FOSTER.

*Bird's Eye View of Tulsa, 1888*  
Illustration from George E. Foster  
"A Zig-Zag Journey In Indian  
Territory"  
*Frank Leslie's Illustrated Newspaper*



*Camp Alice, On North Canadian*  
Wood engraving from *Oklahoma!*




Karl P. Wickmiller  
*Camp Alice / Payne & Party Arrested,*  
Photo, Oklahoma Historical Society






UNCLE SAM FEEDING "POOR LO" INDIAN.





WM. SHAEFFER'S RANCH.






ENGLISH RANCH IN OKLAHOMA.







JOHN HITTSON'S RANCH ON THE BIJOU IN COLORADO.






ROYAL RANCH IN OKLAHOMA.






ROYAL RANCH IN OKLAHOMA.





BAKER & CO





**"CORN-FEEDING" ON JOHN T. ALEXANDER'S FARM, MORGAN COUNTY, ILLINOIS.**





**"CORN-FEEDING" ON JOHN T. ALEXANDER'S FARM, MORGAN COUNTY, ILLINOIS.**